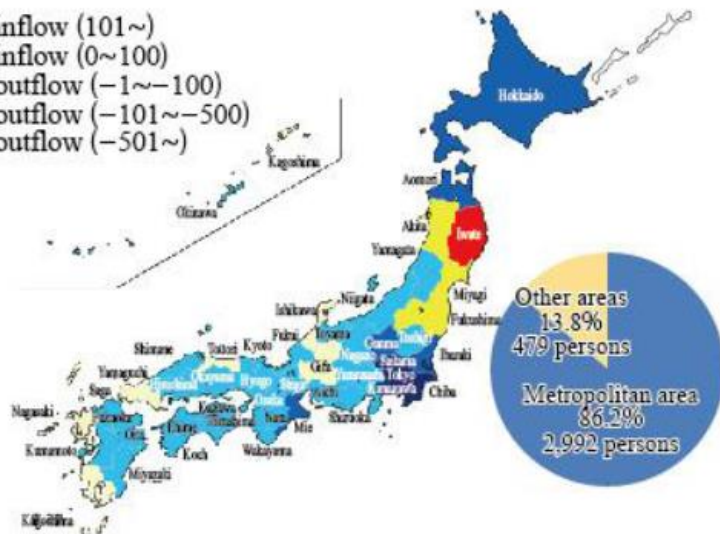
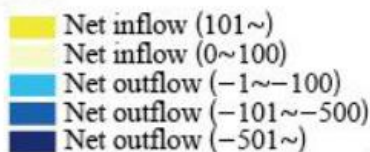
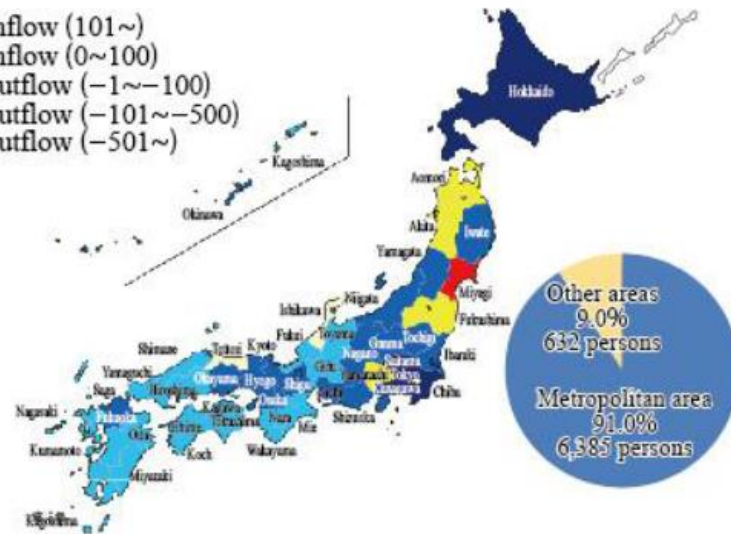
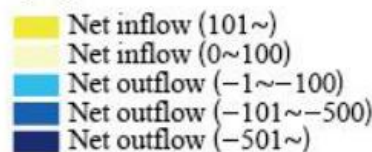


Where people outflowing from Iwate, Miyagi, and Fukushima Went (March to November, 2011)

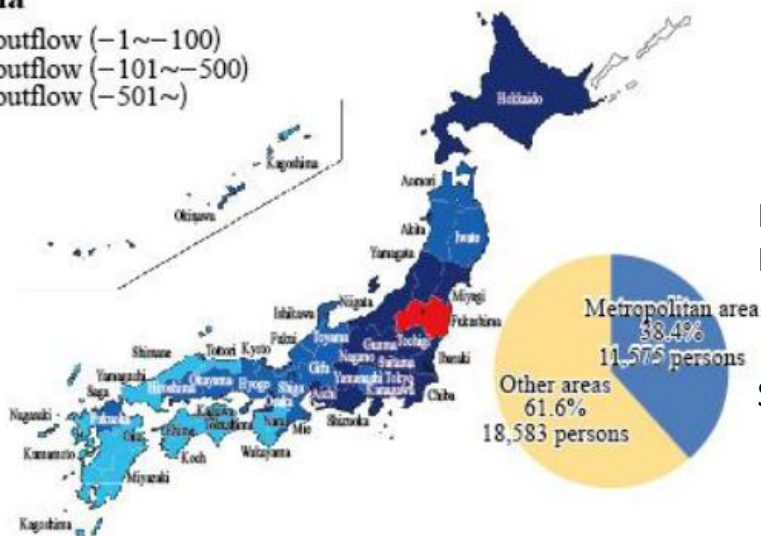
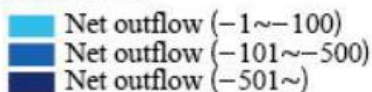
Iwate



Miyagi



Fukushima



Note: Recorded net outflow of people recorded
 Note: The original data of this chart is provided by Ministry of Internal Affairs and Communication "Report on demographic shift of the Basic Resident Register"
 Source: Ministry of Land, Infrastructure, Transport and Tourism (MLIT) "WHITE PAPER ON LAND, INFRASTRUCTURE AND TRANSPORT IN JAPAN, 2011"

Detailed Information of the figure on the previous page

Title on the previous page		Where people outflowing from Iwate, Miyagi, and Fukushima Went (March to November, 2011)
Point of displayed contents		<ul style="list-style-type: none"> ▪ Most of Inter-prefectural migrants from Iwate and Miyagi Prefectures transferred to the metropolitan area (Tokyo and three prefectures in the South Kanto Area). ▪ People transferring from Fukushima spread out across the nation, and 40% of these people went to the metropolitan area.
Details of the source	Name of the source	Ministry of Land, Infrastructure, Transport and Tourism “WHITE PAPER ON LAND, INFRASTRUCTURE AND TRANSPORT IN JAPAN, 2011” Chart 3 of Part 1 Chapter 1 Section 1-1 <July, 2012>
	Title	Where people out flowing from Iwate, Miyagi, and Fukushima Went (March to November, 2011)
	URL	http://www.mlit.go.jp/english/white-paper/2011.pdf
Details of the original data	Name of the original data	Ministry of Internal Affairs and Communication “Report on demographic shift of the Basic Resident Register” <Monthly>
	Title	Result of Monthly “Number of Inter-prefectural Migrants by Sex and Origin for Prefectures, Tokyo Area, Nagoya Area, Osaka Area and 20 Major Cities” (From March to November, 2011) (in Japanese)
	URL	http://www.e-stat.go.jp/SG1/estat/OtherList.do?bid=000001006005&cycode=1
Keywords		Demographic movement, Demographic shift, Moving-out